



Taxlot



Subject



Taxlot



Aerial



Subject



Taxlot



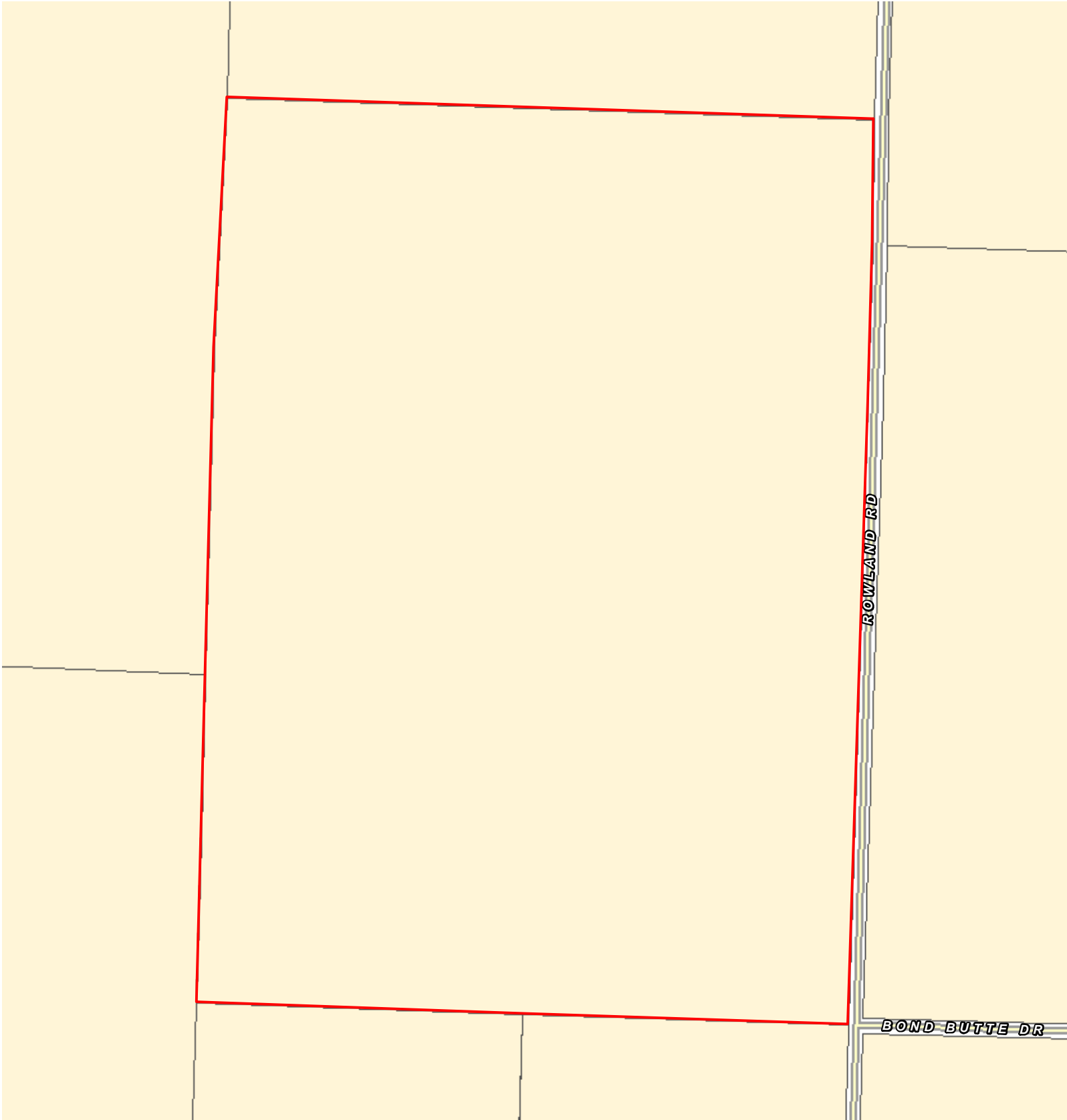
Aerial










Subject

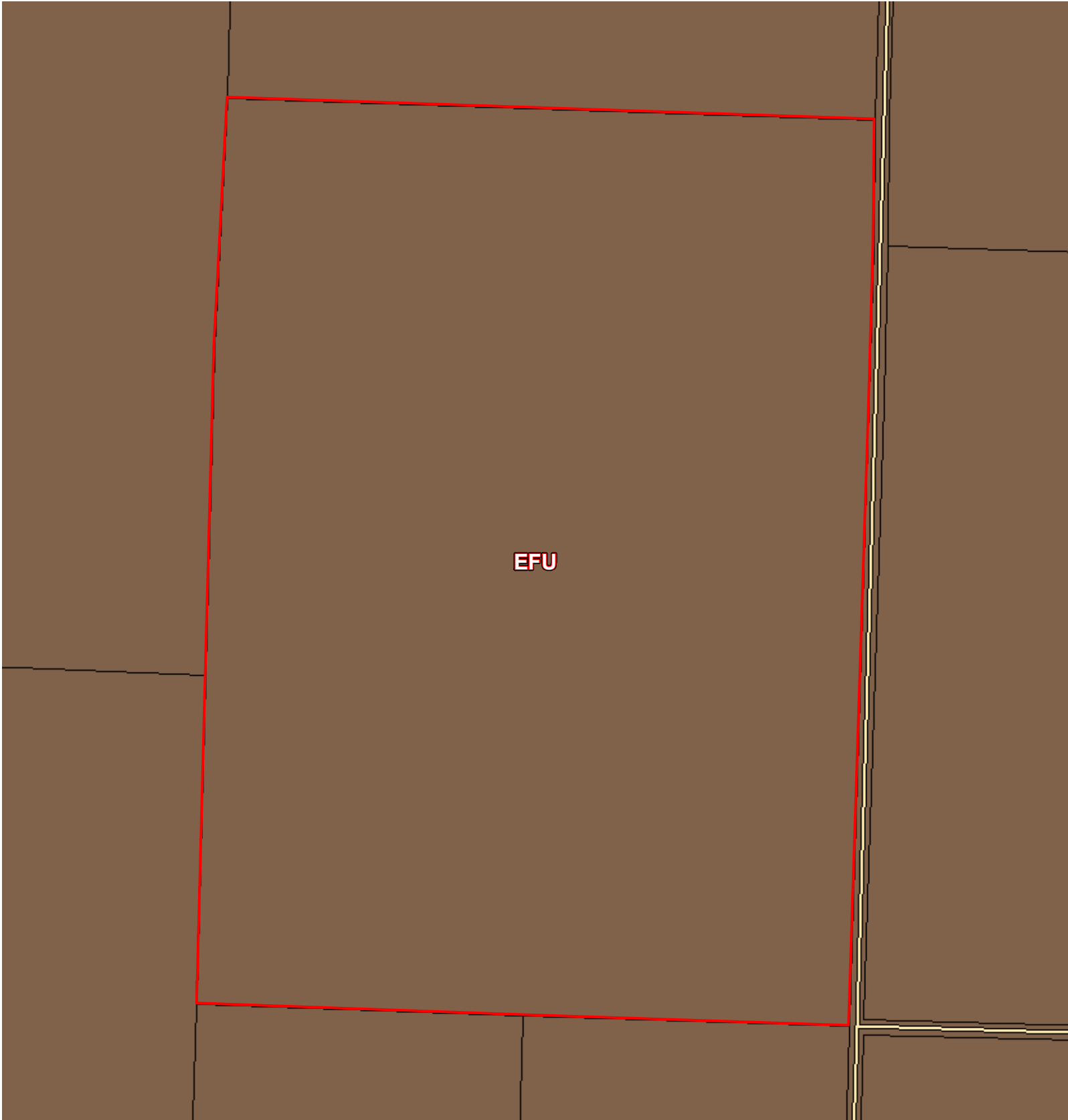


Taxlot



Community

-  High School
-  Middle School
-  Elementary School
-  Water Feature
-  Health Care
-  Fire Station
-  Library
-  City Limits
-  Parks



EFU

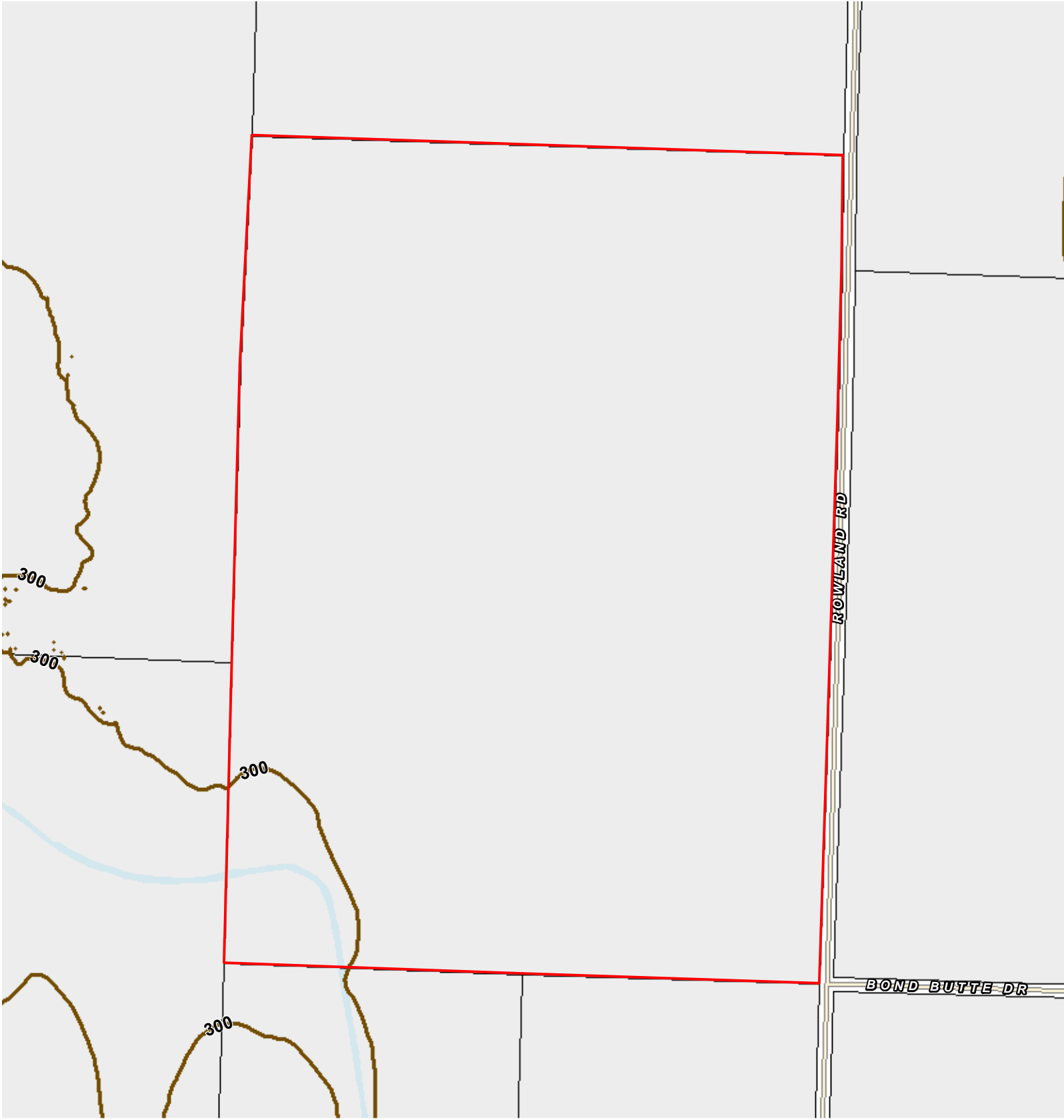
Zoning



Subject




Taxlot

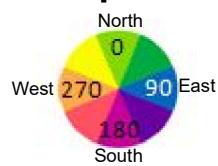


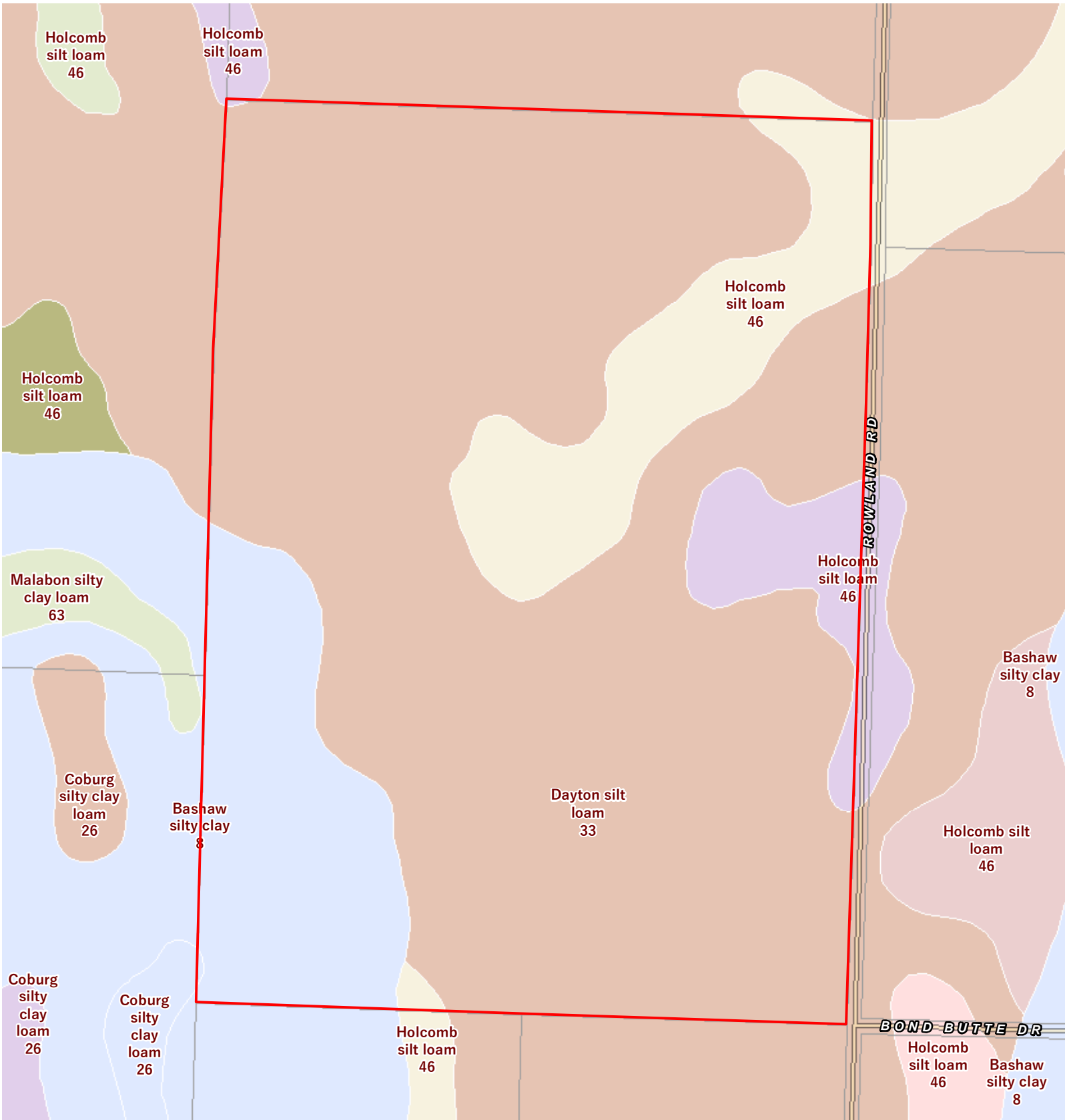
Natural Features

- Contour
- Wetlands
- Area with Reduced Risk Due to Levee
- 1% Annual Chance Flood
- Area of Undetermined Flood
- Future Conditions 1% Annual Chance Flood Hazard
- 0.2% Annual Chance Flood
- Regulatory Floodway
- Special Floodway



Aspect





Soil



Subject



Taxlot