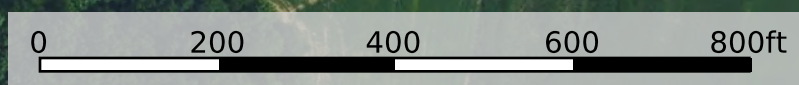



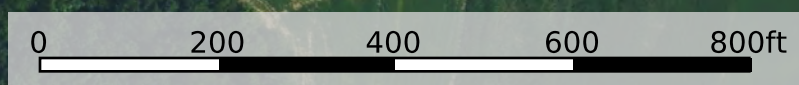

TRACT 5 - 40± ACRES




Boundary



TRACT 5 - 40± ACRES



Boundary

|  26.57 ac

SOIL CODE	SOIL DESCRIPTION	ACRES	%	CPI	NCCPI	CAP
30035	Armstrong loam, 5 to 12 percent slopes, eroded	16.37	61.63	0	71	3e
50015	Adco silt loam, 1 to 5 percent slopes	9.21	34.68	0	63	3e
30032	Armstrong loam, 12 to 18 percent slopes, eroded	0.67	2.52	0	63	4e
60022	Leonard silt loam, 1 to 6 percent slopes, eroded	0.32	1.2	0	61	3e
TOTALS		26.57(*)	100%	-	67.93	3.03

(*) Total acres may differ in the second decimal compared to the sum of each acreage soil. This is due to a round error because we only show the acres of each soil with two decimal.

