

25± Acre Wooded Tract

Springdale Road

Grenada County, Grenada, MS



\$145,000



Expect More. Get More.

Property Information

Location:

- Springdale Road Grenada, MS

Property Use:

- Homesite
- Recreational

Coordinates:

- 33.7632,-89.8705

Property Highlights

- 25± Acres
- Primarily Made Up of Hardwood and Timber
- Paved Road Frontage
- 3 Ponds



Expect More. Get More.

**BRUCE
WEST**

MANAGING BROKER, ALC®

Office: 662.771.1101

Cell: 662.873.3007

Bruce@TomSmithLand.com

**A Real Estate Expert
You Can Trust!**



The Property

25± Acres

25± acre wooded tract situated on a paved road. This primarily parcel is made up of hardwood timber. With three ponds and easy access this would make a great homesite or a great recreational piece. You are mere minutes from Grenada as well as easy driving of Grenada Lake.



Expect More. Get More.

**BRUCE
WEST**

MANAGING BROKER, ALC®

Office: 662.771.1101

Cell: 662.873.3007

Bruce@TomSmithLand.com

**A Real Estate Expert
You Can Trust!**



Aerial Map

[VIEW INTERACTIVE MAP](#)



**TOM
SMITH**

ALC®, BROKER

Office: 601.898.2772

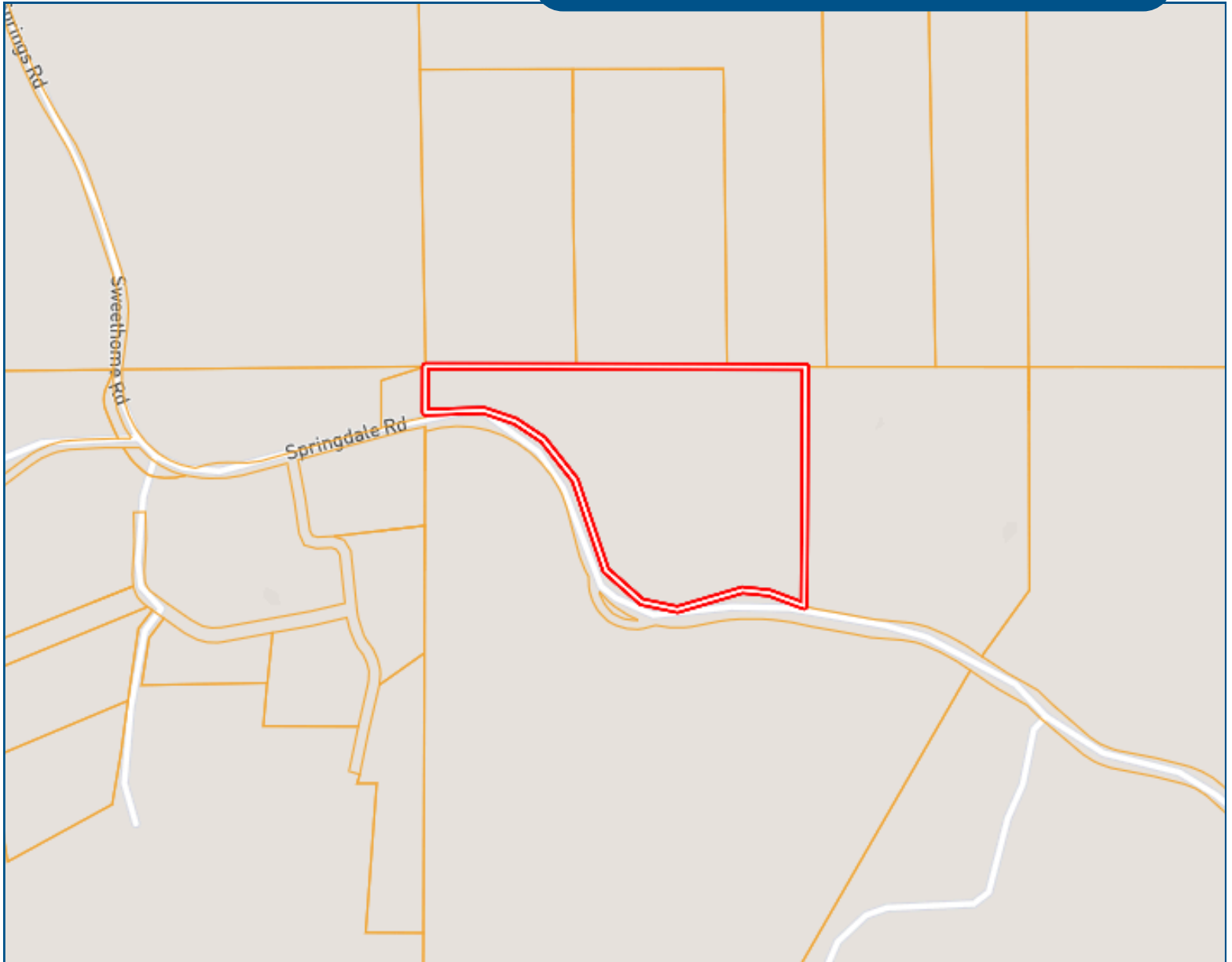
Cell: 601.454.9397

Tom@TomSmithLand.com



Ownership Map

[VIEW INTERACTIVE MAP](#)



**BRUCE
WEST**
REALTOR®

Office: 662.771.1101

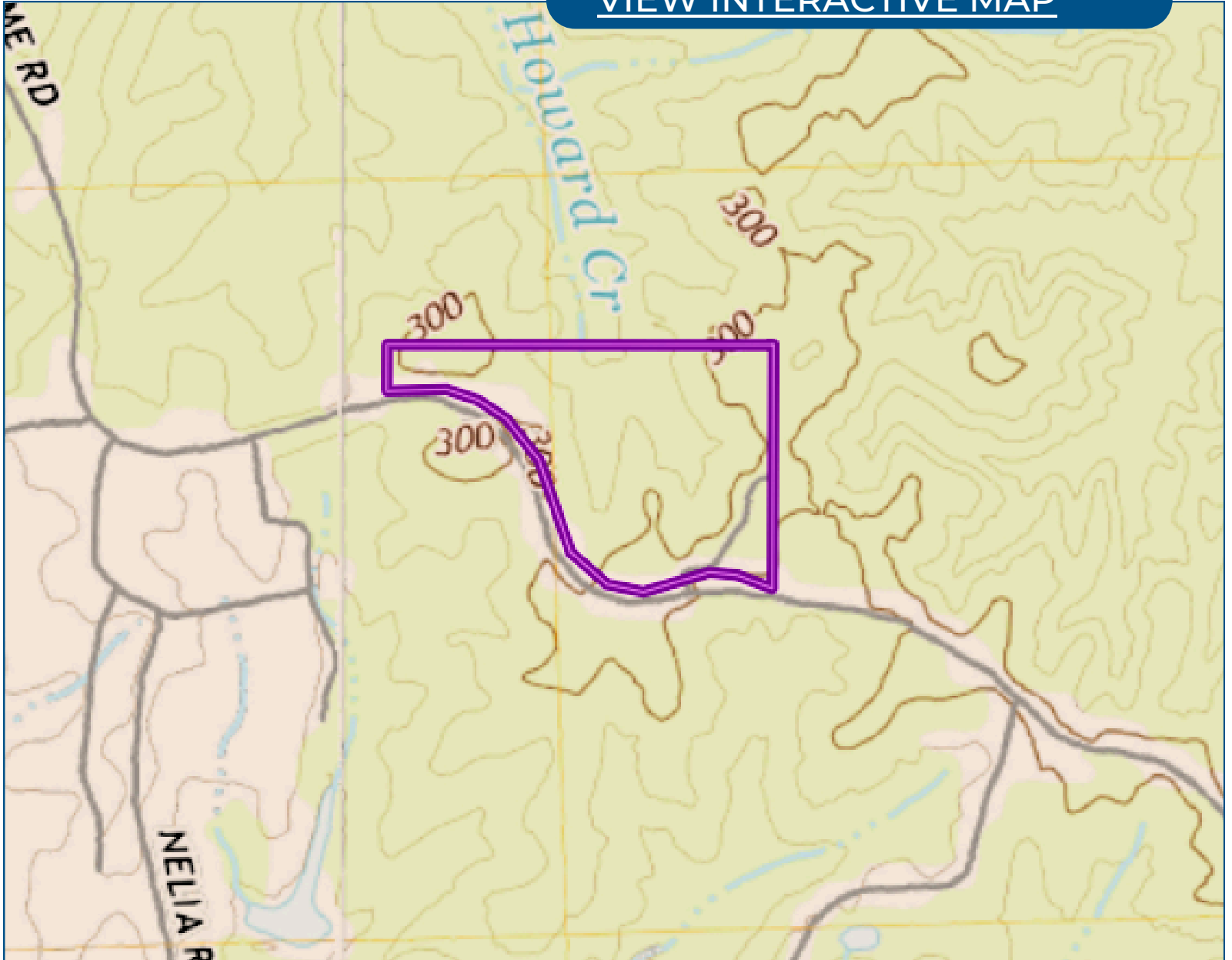
Cell: 662.873.3007

Bruce@TomSmithLand.com



Topo Map

[VIEW INTERACTIVE MAP](#)



**BRUCE
WEST**
REALTOR®

Office: 662.771.1101
Cell: 662.873.3007

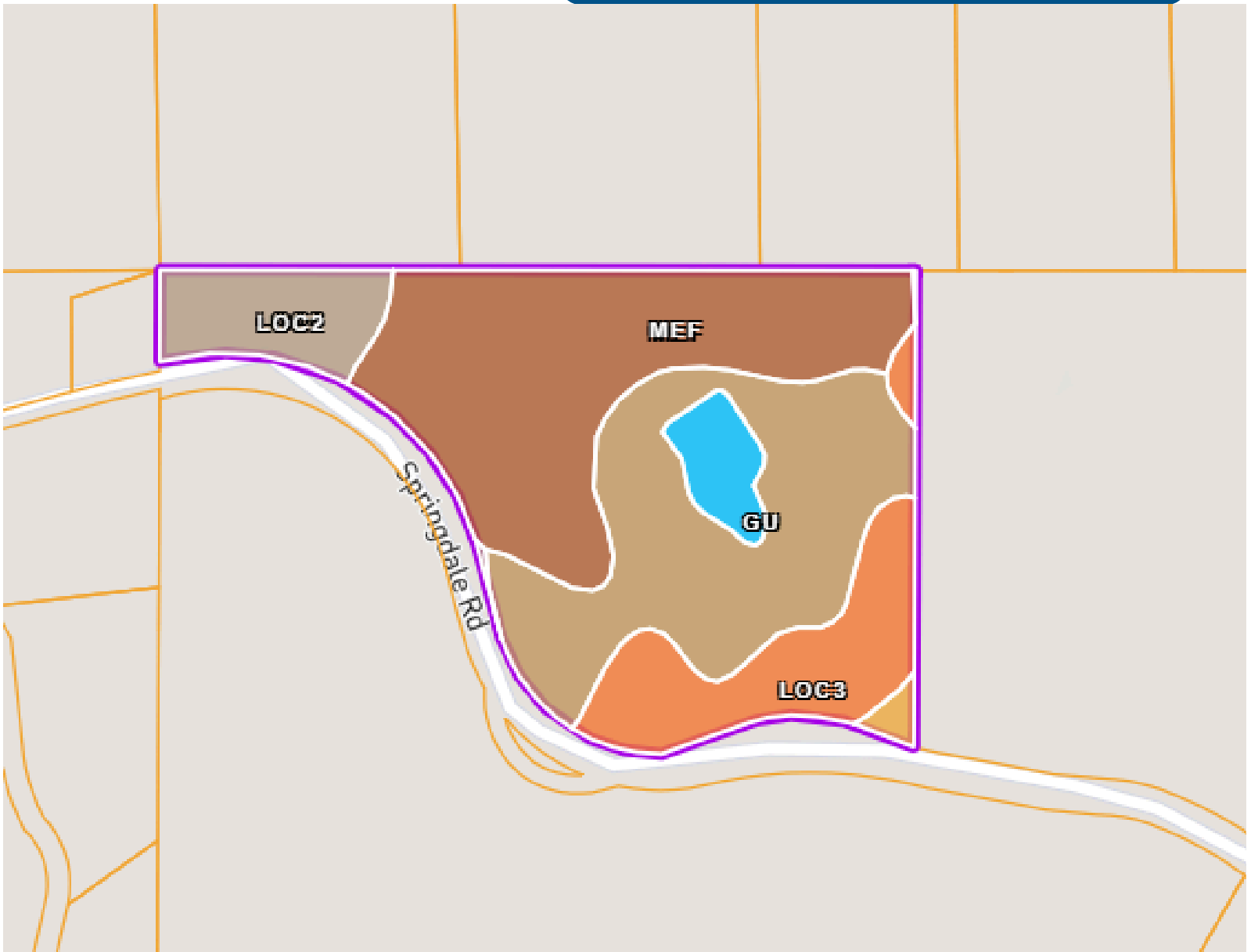
Bruce@TomSmithLand.com



Expect More. Get More.

Soil Map

[VIEW INTERACTIVE MAP](#)



**BRUCE
WEST**
REALTOR®

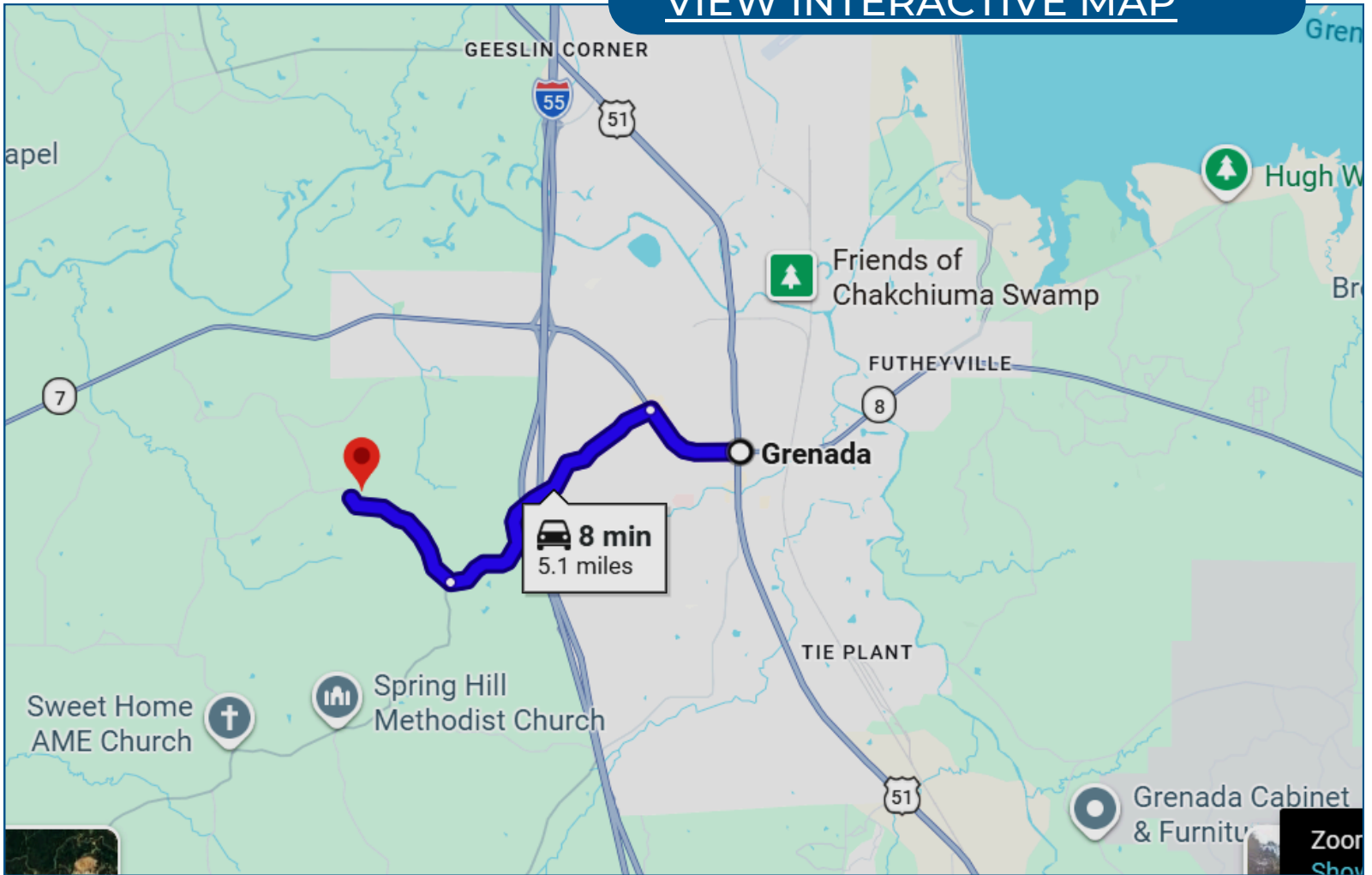
Office: 662.771.1101
Cell: 662.873.3007

Bruce@TomSmithLand.com



Directional Map

[VIEW INTERACTIVE MAP](#)



Directions from Grenada, MS: Head toward Commerce Street for 1 mile. Turn left after the UPS store onto Sweethome Road for 2.8 miles then turn right onto Springdale/Neila Road for 1.3 miles your destination will be on your right.

**BRUCE
WEST**
REALTOR®

Office: 662.771.1101
Cell: 662.873.3007

Bruce@TomSmithLand.com

