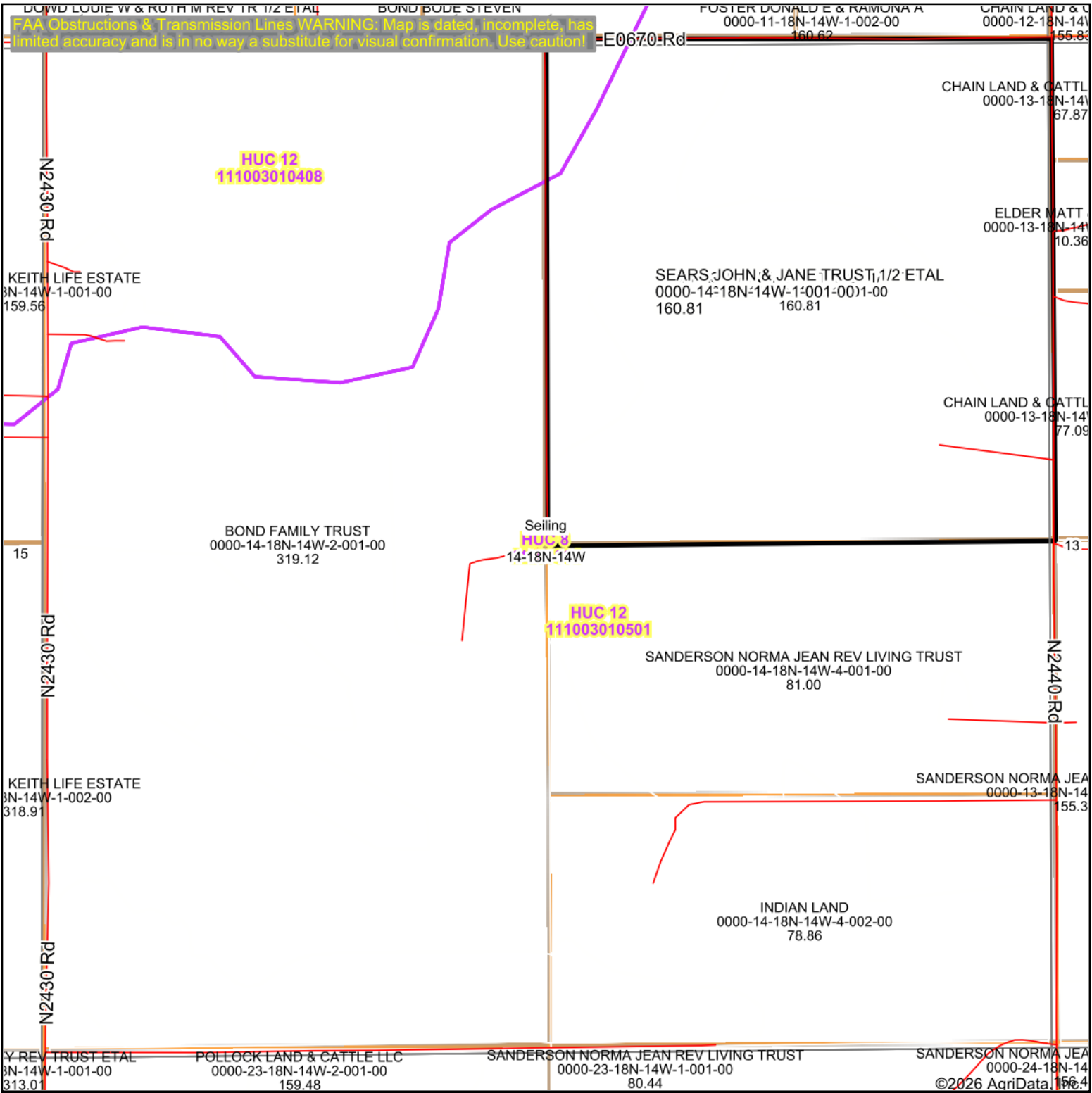
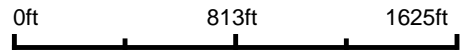



Topography Map



Map Center: 36° 2' 10.36, -98° 39' 47.08



14-18N-14W
Dewey County
Oklahoma



4/22/2026

Field borders provided by Farm Service Agency as of 5/21/2008. Watershed Boundary Dataset provided by USDA-NRCS, USGS and EPA