

Boundary

Boundary 281.02 ac

SOIL CODE	SOIL DESCRIPTION	ACRES	%	CPI	NCCPI	CAP
Ts	Tensas-Sharkey complex, 0 to 3 percent slopes, gently undulating	119.39	42.48	0	48	3w
Sc	Sharkey clay, 0 to 1 percent slopes, rarely flooded, south	83.6	29.75	0	41	3w
Ta	Tensas silty clay, 0 to 1 percent slopes, rarely flooded	34.79	12.38	0	43	3w
Ds	Dundee-Sharkey complex, gently undulating	33.58	11.95	0	69	2w
W	Water	9.66	3.44	0	-	-
TOTALS		281.02(*)	100%	-	46.16	2.88

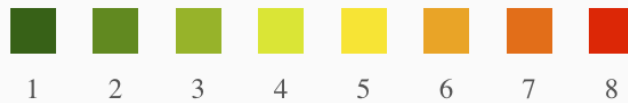
(*) Total acres may differ in the second decimal compared to the sum of each acreage soil. This is due to a round error because we only show the acres of each soil with two decimal.

Capability Legend


Increased Limitations and Hazards

Decreased Adaptability and Freedom of Choice Users


Land, Capability




'Wild Life'




Forestry




Limited



Moderate



Intense



Limited



Moderate



Intense



Very Intense



Grazing Cultivation

(c) climatic limitations (e) susceptibility to erosion

(s) soil limitations within the rooting zone (w) excess of water