

# Hunting and Recreational Retreat

51± Acres

Pinola, MS-Simpson County



**\$102,000**



**DAVID BELDEN** ASSOCIATE BROKER, ALC®  
O: 601.898.2772 | C: 601.415.3884  
DBelden@TomSmithLand.com



**DALE WILDS** REALTOR®  
O: 601.898.2772 | C: 662.715.7109  
Dale@TomSmithLand.com

**Expect More. Get More.**

*The Real Estate Experts You Can Trust!*



[TomSmithLandandHomes.com](http://TomSmithLandandHomes.com)

Office: 601.898.2772

# Property Information

## Location:

- Lee Bass Road  
Pinola, MS 39149

## Coordinates:

- 31.858, -90.0912

## Property Use:

- Hunting, Ranch, Recreational,  
Timber

# Property Highlights

- 51± Acres
- Located between the Strong River and Pearl River
- Small creek through the property
- Located approximately 45 minutes from Brandon and Brookhaven
- Affordable hunting tract with tremendous upside

**DAVID BELDEN**  
ASSOCIATE BROKER, ALC®  
O: 601.898.2772 | C: 601.415.3884  
DBelden@TomSmithLand.com



**DALE WILDS**  
REALTOR®  
O: 601.898.2772 | C: 662.715.7109  
Dale@TomSmithLand.com

**Expect More. Get More.**

*The Real Estate Experts You Can Trust!*



**TomSmithLandandHomes.com**

Information is believed to be accurate but not guaranteed.

# The Property

# 51± Acres

Looking for a hunting property you can shape into your own vision? This 51± acre tract in southwest Simpson County, Mississippi, offers a rare opportunity to start with a clean slate and develop the recreational property you've always wanted. Recently harvested, the property provides excellent potential for creating custom food plots, bedding areas, trail systems, and hunting setups designed specifically to your goals. Located between the Strong River and Pearl River, this tract sits in an area known for supporting healthy populations of whitetail deer and feral hogs thanks to the rich river-bottom soils and abundant wildlife habitat. A small creek meanders through the property, providing a natural water source for wildlife while adding character and diversity to the landscape. The recent timber harvest has opened the property and created ideal conditions for habitat improvement and wildlife management. Whether you're interested in establishing large food plots, planting wildlife cover, creating strategic stand locations, or developing a future homesite or hunting camp, the possibilities are virtually endless. The property offers excellent access and plenty of room to bring your hunting and recreational vision to life. Access is provided through a deeded easement from Lee Bass Road, offering privacy while maintaining convenience. Located approximately 45 minutes from both Brandon and Brookhaven, this property is close enough for quick weekend trips while still providing the seclusion that hunters and outdoor enthusiasts desire. If you're searching for an affordable hunting tract with tremendous upside and the opportunity to build exactly what you want, this Simpson County property deserves your attention.



**DAVID BELDEN**  
ASSOCIATE BROKER, ALC®  
O: 601.898.2772 | C: 601.415.3884  
DBelden@TomSmithLand.com

**DALE WILDS**  
REALTOR®  
O: 601.898.2772 | C: 662.715.7109  
Dale@TomSmithLand.com

**Expect More. Get More.**

*The Real Estate Experts You Can Trust!*



**TomSmithLandandHomes.com**

Information is believed to be accurate but not guaranteed.

# The Property



**DAVID BELDEN**  
ASSOCIATE BROKER, ALC®  
O: 601.898.2772 | C: 601.415.3884  
DBelden@TomSmithLand.com

**DALE WILDS**  
REALTOR®  
O: 601.898.2772 | C: 662.715.7109  
Dale@TomSmithLand.com

**Expect More. Get More.**

*The Real Estate Experts You Can Trust!*



**TomSmithLandandHomes.com**

Information is believed to be accurate but not guaranteed.

# The Property



**DAVID BELDEN**  
ASSOCIATE BROKER, ALC®  
O: 601.898.2772 | C: 601.415.3884  
DBelden@TomSmithLand.com



**DALE WILDS**  
REALTOR®  
O: 601.898.2772 | C: 662.715.7109  
Dale@TomSmithLand.com

**Expect More. Get More.**

*The Real Estate Experts You Can Trust!*



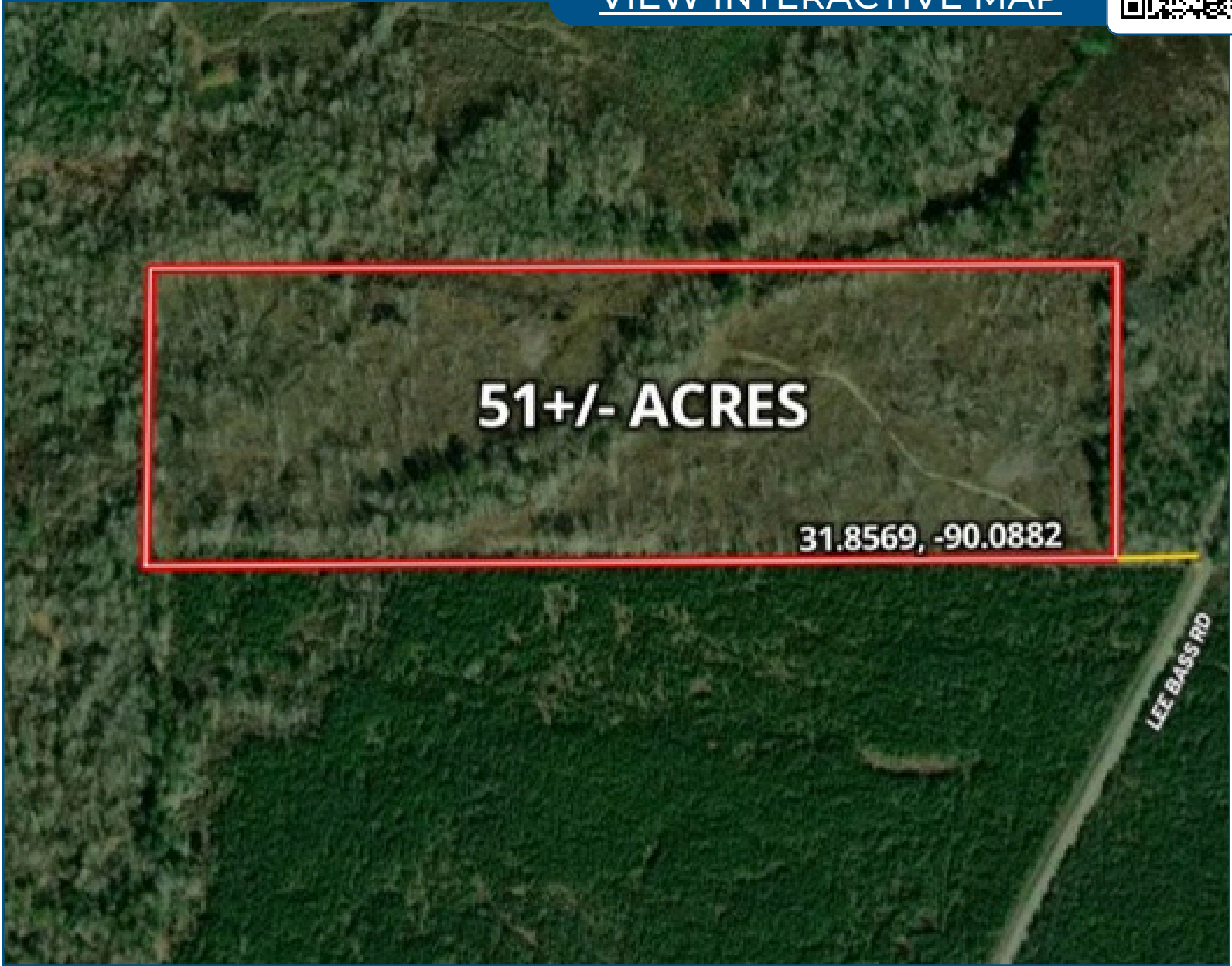
**TomSmithLandandHomes.com**

Information is believed to be accurate but not guaranteed.

# Aerial Map



[VIEW INTERACTIVE MAP](#)



**DAVID BELDEN**  
ASSOCIATE BROKER, ALC®  
O: 601.898.2772 | C: 601.415.3884  
DBelden@TomSmithLand.com

**DALE WILDS**  
REALTOR®  
O: 601.898.2772 | C: 662.715.7109  
Dale@TomSmithLand.com

**Expect More. Get More.**

*The Real Estate Experts You Can Trust!*



[TomSmithLandandHomes.com](http://TomSmithLandandHomes.com)

Information is believed to be accurate but not guaranteed.

# Ownership Map



[VIEW INTERACTIVE MAP](#)



**DAVID BELDEN**  
ASSOCIATE BROKER, ALC®  
O: 601.898.2772 | C: 601.415.3884  
DBelden@TomSmithLand.com

**DALE WILDS**  
REALTOR®  
O: 601.898.2772 | C: 662.715.7109  
Dale@TomSmithLand.com

**Expect More. Get More.**

*The Real Estate Experts You Can Trust!*



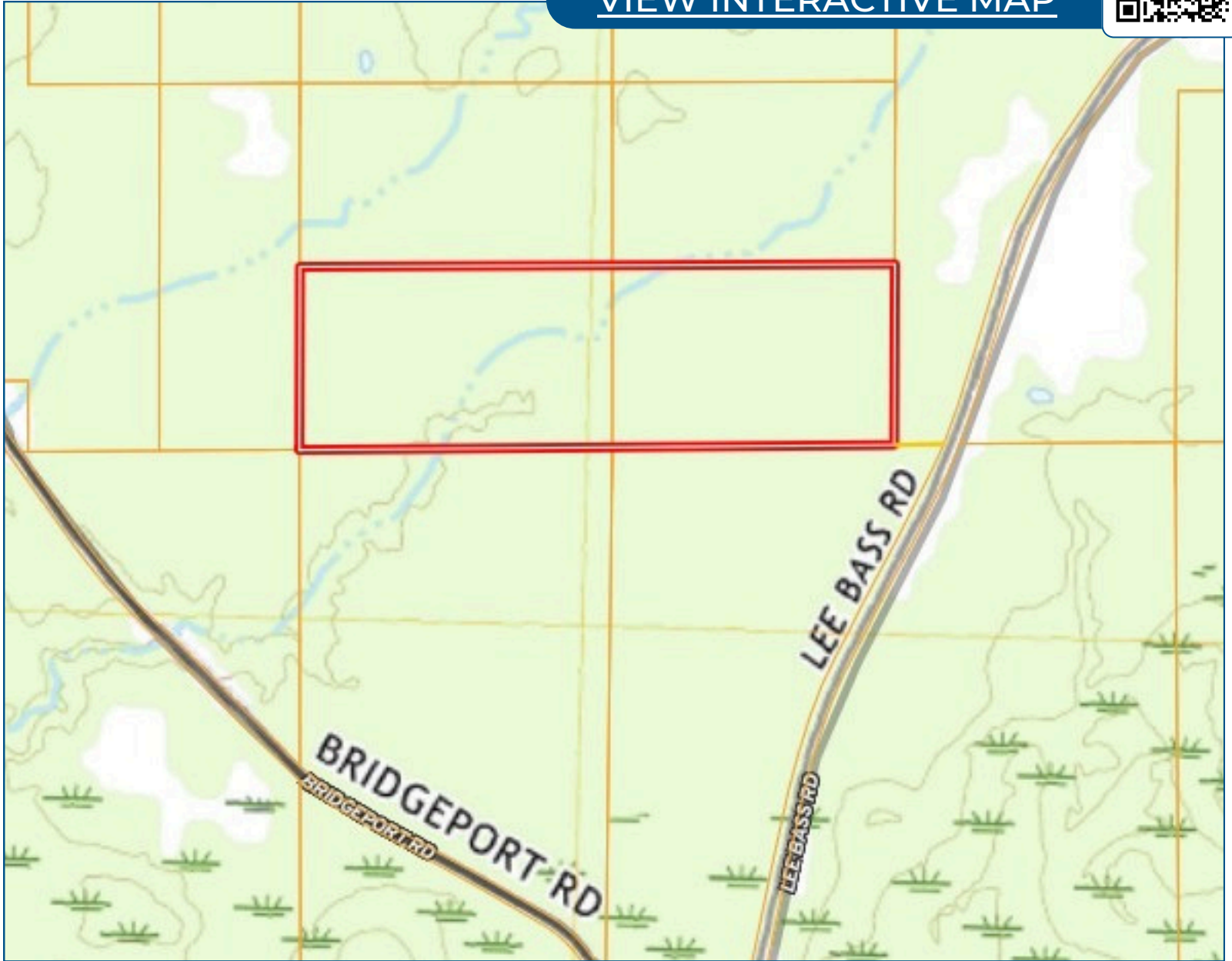
[TomSmithLandandHomes.com](http://TomSmithLandandHomes.com)

Information is believed to be accurate but not guaranteed.

# Topo Map



[VIEW INTERACTIVE MAP](#)



**DAVID BELDEN**  
ASSOCIATE BROKER, ALC®  
O: 601.898.2772 | C: 601.415.3884  
DBelden@TomSmithLand.com

**DALE WILDS**  
REALTOR®  
O: 601.898.2772 | C: 662.715.7109  
Dale@TomSmithLand.com

**Expect More. Get More.**

*The Real Estate Experts You Can Trust!*

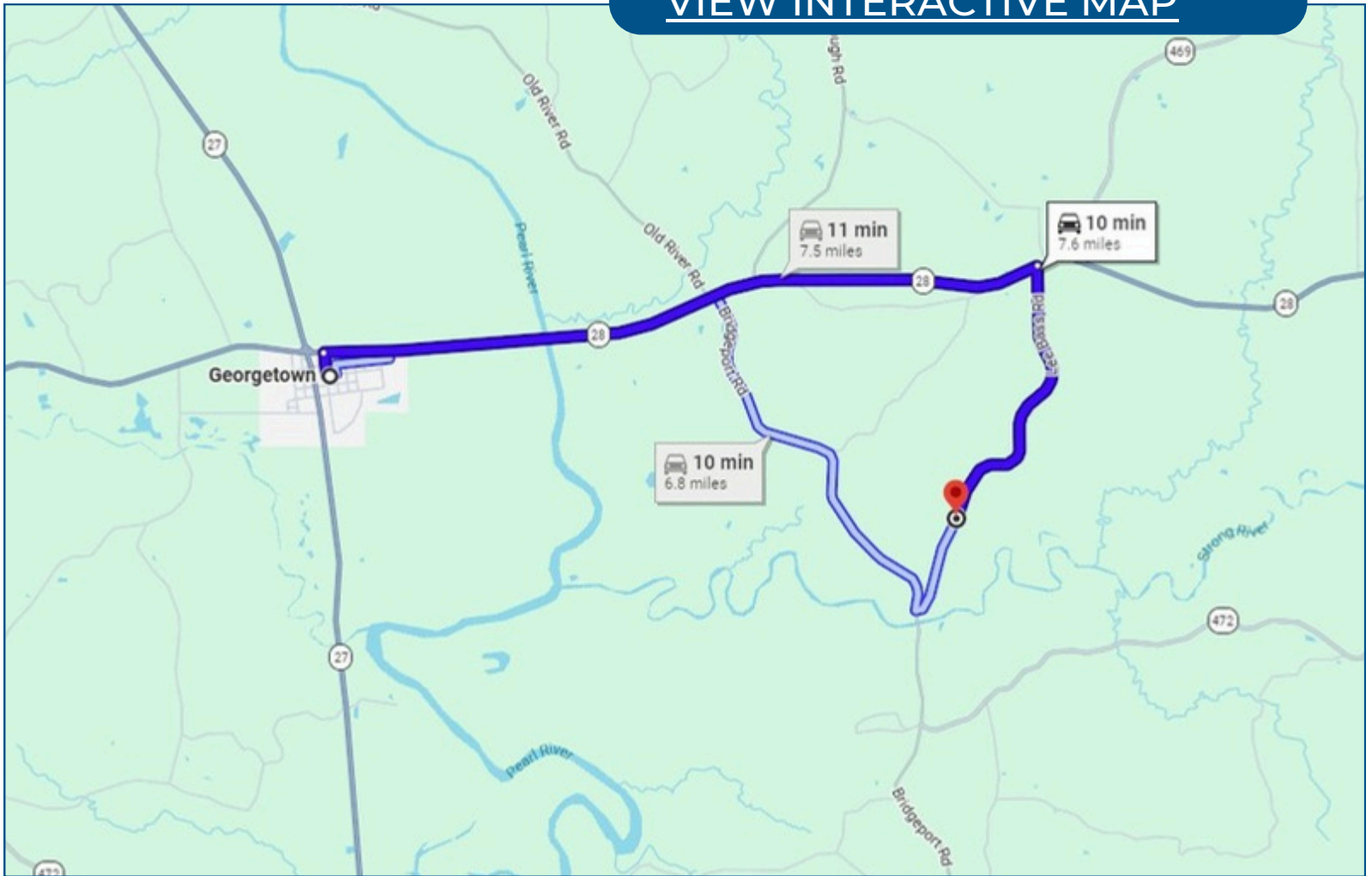


[TomSmithLandandHomes.com](http://TomSmithLandandHomes.com)

Information is believed to be accurate but not guaranteed.

# Directional Map

[VIEW INTERACTIVE MAP](#)



From Hwy 27/Hwy 28 intersection head east for 7.5 miles then turn right on Lee Bass Rd. After 2.2 miles, the entrance will be on your right.

**DAVID BELDEN**  
ASSOCIATE BROKER, ALC®  
O: 601.898.2772 | C: 601.415.3884  
DBelden@TomSmithLand.com



**DALE WILDS**  
REALTOR®  
O: 601.898.2772 | C: 662.715.7109  
Dale@TomSmithLand.com

**Expect More. Get More.**

*The Real Estate Experts You Can Trust!*



[TomSmithLandandHomes.com](http://TomSmithLandandHomes.com)

Information is believed to be accurate but not guaranteed.