

No. 1 Quality Realty

DISCLAIMER NOTICE

1 The Broker and their affiliated licensees (hereinafter collectively "Licensees") are engaged in bringing together
2 buyers and sellers in real estate transactions. Licensees expressly deny any expertise with respect to advice or
3 informed opinions regarding any of the following matters. This Disclaimer Notice is an express warning to all
4 sellers and buyers that they should not rely on any statement, comment or opinion expressed by any Licensee when
5 making decisions about any of the following matters, including the selection of any professional to provide services
6 on behalf of buyers or sellers. Any professional selected by buyers or sellers should be an "independent, qualified
7 professional", who complies with all applicable state/local requirements, which may include licensing, insurance,
8 and bonding requirements. It is strongly recommended that buyers include contingency clauses in their offers to
9 purchase with respect to these or any other matters of concern and that buyers, in writing the offer, allow enough
10 time to get an evaluation of the following matters from an independent, qualified professional. The matters listed
11 below are not an exclusive list of actions or circumstances which are not the responsibility of the Licensees with
12 whom you work. These items are examples and are provided only for your guidance and information.

13 **1. THE STRUCTURAL OR OTHER CONDITIONS OF THE PROPERTY.** Consult with professional
14 engineers or other independent, qualified professionals to ascertain the existence of structural issues, the
15 condition of synthetic stucco (E.I.F.S.) and/or the overall condition of the property.

16 **2. THE CONDITION OF ROOFING.** Consult with a bonded roofing company for any concerns about the
17 condition of the roof.

18 **3. HOME INSPECTION.** We strongly recommend that you have a home inspection, which is a useful tool for
19 determining the overall condition of a home including, but not limited to, electrical, heating, air conditioning,
20 plumbing, water-heating systems, fireplaces, windows, doors and appliances. Contact several sources (like the
21 Tennessee Department of Commerce & Insurance (<http://tn.gov/commerce/>), the American Society of Home
22 Inspectors (www.ashi.com), the National Association of Certified Home Inspectors (www.nahi.org), and Home
23 Inspectors of Tennessee Association (www.hita.us) and independently investigate the competency of an
24 inspector, including whether he has complied with State and/or local licensing and registration requirements in
25 your area. The home inspector may, in turn, recommend further examination by a specialist (heating-air-
26 plumbing, etc.). **Failure to inspect typically means that you are accepting the property "as is".**

27 **4. WOOD DESTROYING ORGANISMS, PESTS AND INFESTATIONS.** It is strongly recommended that
28 you use the services of a licensed, professional pest control company to determine the presence of wood
29 destroying organisms (termites, fungus, etc.) or other pests or infestations and to examine the property for any
30 potential damage from such.

31 **5. ENVIRONMENTAL HAZARDS.** Environmental hazards, such as, but not limited to: radon gas, mold,
32 asbestos, lead-based paint, hazardous wastes, landfills, byproducts of methamphetamine production, high-
33 voltage electricity, noise levels, etc., require advanced techniques by environmental specialists to evaluate,
34 remediate and/or repair. It is strongly recommended that you secure the services of knowledgeable
35 professionals and inspectors in all areas of environmental concern.

36 **6. SQUARE FOOTAGE.** There are multiple sources from which square footage of a property may be obtained.
37 Information is sometimes gathered from tax or real estate records on the property. Square footage provided by
38 builders, real estate licensees, or tax records is only an **estimate** with which to make comparisons, but it is **not**
39 **guaranteed**. It is advised that you have a licensed appraiser determine actual square footage.

40 **7. CURRENT VALUE, INVESTMENT POTENTIAL, OR RESALE VALUE OF THE PROPERTY.** A
41 true estimate of the value can only be obtained through the services of a licensed appraiser. No one, not even
42 a professional appraiser, can know the future value of a property. Unexpected and unforeseeable things happen.

This form is copyrighted and may only be used in real estate transactions in which Mrs. Debra Dodd is involved as a Tennessee REALTORS® authorized user. Unauthorized use of the form may result in legal sanctions being brought against the user and should be reported to Tennessee REALTORS® at 615-321-1477.



- 43 **NOTE:** A real estate licensee's Comparative Market Analysis (CMA) or Broker's Price Opinion (BPO), etc.,
44 while sometimes used to set an asking price or an offer price, is **not** an appraisal.
- 45 **8. BOUNDARY LINES, EASEMENTS, ENCROACHMENTS, ROAD MAINTENANCE, AND**
46 **ACREAGE.** A survey can provide helpful information, including whether the road to the home is a public or
47 private road. It is strongly advised that you secure the services of a licensed surveyor for a full-stake boundary
48 survey with all boundary lines, easements, encroachments, flood zones, road information, total acreage, etc.,
49 clearly identified. It is also advised that you **not** rely on mortgage loan inspection surveys, previous surveys,
50 plat data, or Multiple Listing Service (MLS) data for this information, even if acceptable to your lender.
- 51 **9. ZONING, CODES, COVENANTS, RESTRICTIONS, AND RELATED ISSUES.** Zoning, codes,
52 covenants, restrictions, home owner association by-laws, special assessments, city ordinances, governmental
53 repair requirements and related issues need to be verified by the appropriate sources in writing. If your projected
54 use requires a zoning or other change, it is recommended that you either wait until the change is **in effect** before
55 committing to a property or provide for this contingency in your Purchase and Sale Agreement.
- 56 **10. UTILITY CONNECTIONS, SEPTIC SYSTEM CAPABILITY, AND RELATED SERVICES.** The
57 availability, adequacy, connection and/or condition of waste disposal (sewer, septic system, etc.), water supply,
58 electric, gas, cable, internet, telephone, or other utilities and related services to the property need to be verified
59 by the appropriate sources in writing (including but not limited to fire protection). You should have a
60 professional check access and/or connection to public sewer and/or public water source and/or the condition of
61 any septic system(s) and/or wells. To confirm that any septic systems are properly permitted for the actual
62 number of bedrooms, it is recommended that sellers and/or buyers request a copy of the information contained
63 in the file for the property maintained by the appropriate governmental permitting authority. If the file for this
64 property cannot be located or you do not understand the information contained in the file, you should seek
65 professional advice regarding this matter. For unimproved land, septic system capability can only be
66 determined by using the services of a professional soil scientist and verifying with the appropriate governmental
67 authorities that a septic system of the desired type, size, location, and cost can be permitted and installed to
68 accommodate the size home that you wish to build.
- 69 **11. FLOODING, DRAINAGE, FLOOD INSURANCE, AND RELATED ITEMS.** It is recommended that you
70 have a civil or geotechnical engineer or other independent expert determine the risks of flooding, drainage or
71 run-off problems, erosion, land shifting, unstable colluvial soil, sinkholes and landfills. The risk of flooding
72 may increase and drainage or storm run-off pathways may change. Be sure to consult with the proper
73 governmental authorities, elevation surveyors, and flood insurance professionals regarding flood and elevation
74 certificates, flood zones, and flood insurance requirements, recommendations and costs.
- 75 **12. CONDEMNATION.** It is recommended that you investigate whether there are any pending or proposed
76 condemnation proceedings or similar matters concerning any portion of the property with the State, County and
77 city/town governments in which the property is located. Condemnation proceedings could result in all or a
78 portion of the property being taken by the government with compensation being paid to the landowner.
- 79 **13. SCHOOL DISTRICTS AND OTHER SCHOOL INFORMATION.** It is advised that you independently
80 confirm school zoning with the appropriate school authorities, as school districts are subject to change. Other
81 school information (rankings, curriculums, student-teacher ratios, etc.) should be confirmed by appropriate
82 sources in writing.
- 83 **14. INFORMATION ABOUT CRIMES, METHAMPHETAMINE PROPERTIES, OR SEX OFFENDERS.**
84 You should consult with local, state and federal law enforcement agencies for information or statistics regarding
85 criminal activity at or near the property, the presence of methamphetamine manufacturing, or for the location
86 of sex offenders in a given area.
- 87 **15. LEGAL AND TAX ADVICE.** You should seek the advice of an attorney and/or certified tax specialist on any
88 legal or tax questions concerning any offers, contracts, issues relating to title or ownership of the property, or
89 any other matters of concern, including those itemized in this Disclaimer Notice. Real estate licensees are **not**
90 legal or tax experts, and therefore cannot advise you in these areas.





91 **16. TITLE INSURANCE EXPENSES.** As the Buyer of real property, you have the right to obtain an Owner's
92 Title Insurance Policy to protect your ownership. Once purchased, an Owner's Title Insurance Policy protects
93 you for as long as you own the property (and potentially longer). There are two main types of title insurance
94 policies available to the Buyer: (a) a Standard policy (which covers many claims affecting the land) or (b) a
95 "Homeowner's" policy. The Homeowner's policy covers all the claims of a Standard policy – but it is also an
96 expanded policy providing multiple additional coverages not included in the Standard policy, e.g. post policy
97 issues such as an attempted fraudulent deed conveyance. Unlike other title protection alternatives (e.g. attorney
98 title opinion letters) both the Standard and the Homeowner's policy are regulated products provided by
99 insurance companies licensed under Tennessee law. It is the Buyer's responsibility to seek independent advice
100 or counsel prior to Closing from Buyer's Closing Agency regarding the availability and coverage provided
101 under an American Land Title Association Standard Owner's Insurance policy and, if available, a Homeowner's
102 Title Insurance Policy. For more information, please visit these helpful links: [https://www.alta.org/news-](https://www.alta.org/news-and-publications/)
103 [and-publications/](https://www.alta.org/news-and-publications/) ALTA - Unregulated Title Insurance Alternatives

104 **17. RECOMMENDED INSPECTORS, SERVICE PROVIDERS, OR VENDORS.** The furnishing of any
105 inspector, service provider or vendor named by the real estate licensee is done only as a convenience and a
106 courtesy, and does not in any way constitute any warranty, representation, or endorsement. Buyers and sellers
107 have the option to select any inspectors, service providers or vendors of the buyer's or seller's choice. You
108 are advised to contact several sources and independently investigate the competency of any inspector,
109 contractor, or other professional expert, service provider or vendor and to determine compliance with any
110 licensing, registration, insurance and bonding requirements in your area.

111 **18. RELIANCE.** You understand that it is your responsibility to determine whether the size, location and condition
112 of the property are acceptable prior to submitting an Offer on a property. Broker makes no representations as
113 to suitability of a property to your needs. You acknowledge that any images or other marketing materials
114 provided by the seller or brokers involved in the transaction electronically or in print may not display the
115 property's features, flaws, odor(s), or size and that you shall not rely on such images when purchasing a
116 property.

117 **19. MARKETING MATERIALS.** You acknowledge that photographs, marketing materials, and digital media
118 used in the marketing of the property may continue to remain in publication after Closing. You agree that
119 Broker shall not be liable for any uses of photographs, marketing materials or digital media which the Broker
120 is not in control.

121 **The Buyer/Seller acknowledges that they have not relied upon the advice, casual comments, media**
122 **representations or verbal representations of any real estate licensee relative to any of the matters itemized**
123 **above or similar matters. The Buyer/Seller understands that it has been strongly recommended that they**
124 **secure the services of appropriately credentialed experts and professionals of the buyer's or seller's choice**
125 **for the advice and counsel about these and similar concerns.**

126		_____
127	CLIENT/CUSTOMER Denisa Rich	CLIENT/CUSTOMER
128	 at  o'clock <input type="checkbox"/> am/ <input checked="" type="checkbox"/> pm	_____ at _____ o'clock <input type="checkbox"/> am/ <input type="checkbox"/> pm
129	Date 	Date

NOTE: This form is provided by Tennessee REALTORS® to its members for their use in real estate transactions and is to be used as is. By downloading and/or using this form, you agree and covenant not to alter, amend, or edit said form or its contents except as where provided in the blank fields, and agree and acknowledge that any such alteration, amendment or edit of said form is done at your own risk. Use of the Tennessee REALTORS® logo in conjunction with any form other than standardized forms created by Tennessee REALTORS® is strictly prohibited. This form is subject to periodic revision and it is the responsibility of the member to use the most recent available form.